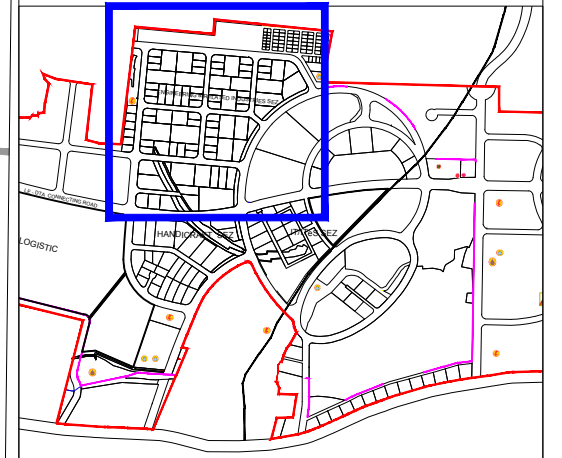


KEY PLAN



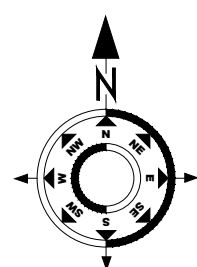
- Occupied Plot = 20 Plots
- Reserve Plot = 9 Plots
- Utility Plot = 1 Plot
- Green Area
- Vacant Plot = 62 Plots
- Commercial Plot = 2 Plots
- Water Body

Total Area = 234.689 Hactare
 Area take up for planning
 Total Area = 103.18 Hectare

LAYOUT PLAN OF ENGINEERING & RELATED INDUSTRIES
 SCHEME FOR 103.18 Hact. (254.95 ACRES)



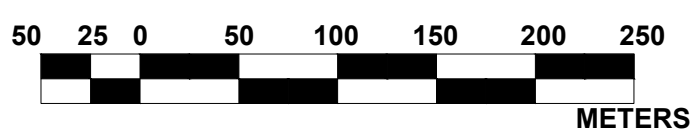
NORTH



All Dimension in Meters

SCALE

SCALE



Sig.	Sig.	Sig.
Date	Date	Date
Name Roop chand kumawat	Name JK Sharma	Name Sanjay Srivastava
Drawn by Draughtsman	Checked by D.G.M.	Approved by C.O.O.